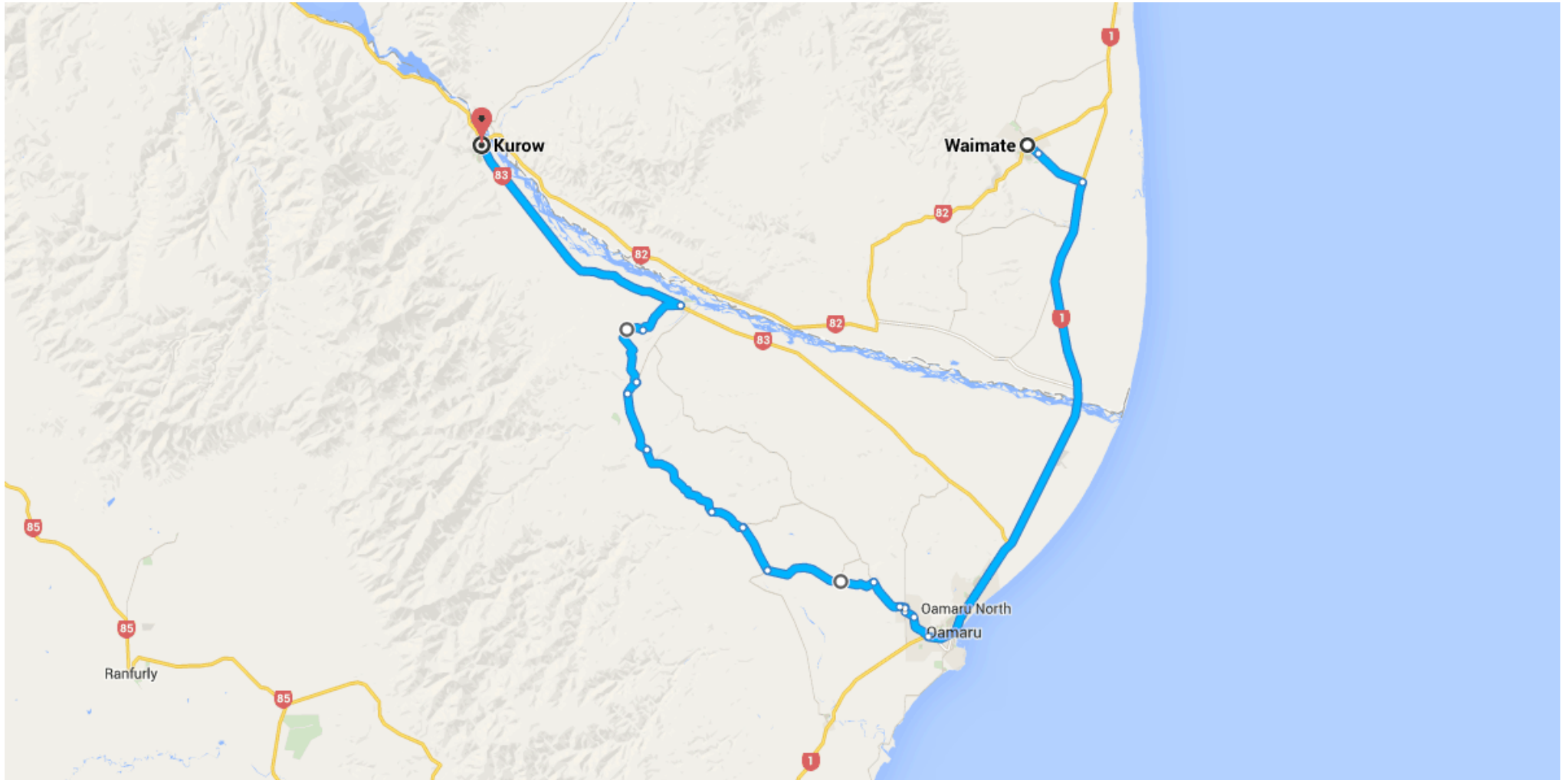




Directions from **Waimate** to **Kurow**



○ **Waimate**

Take McNamaras Rd to SH 1

5.7 km / 5 min

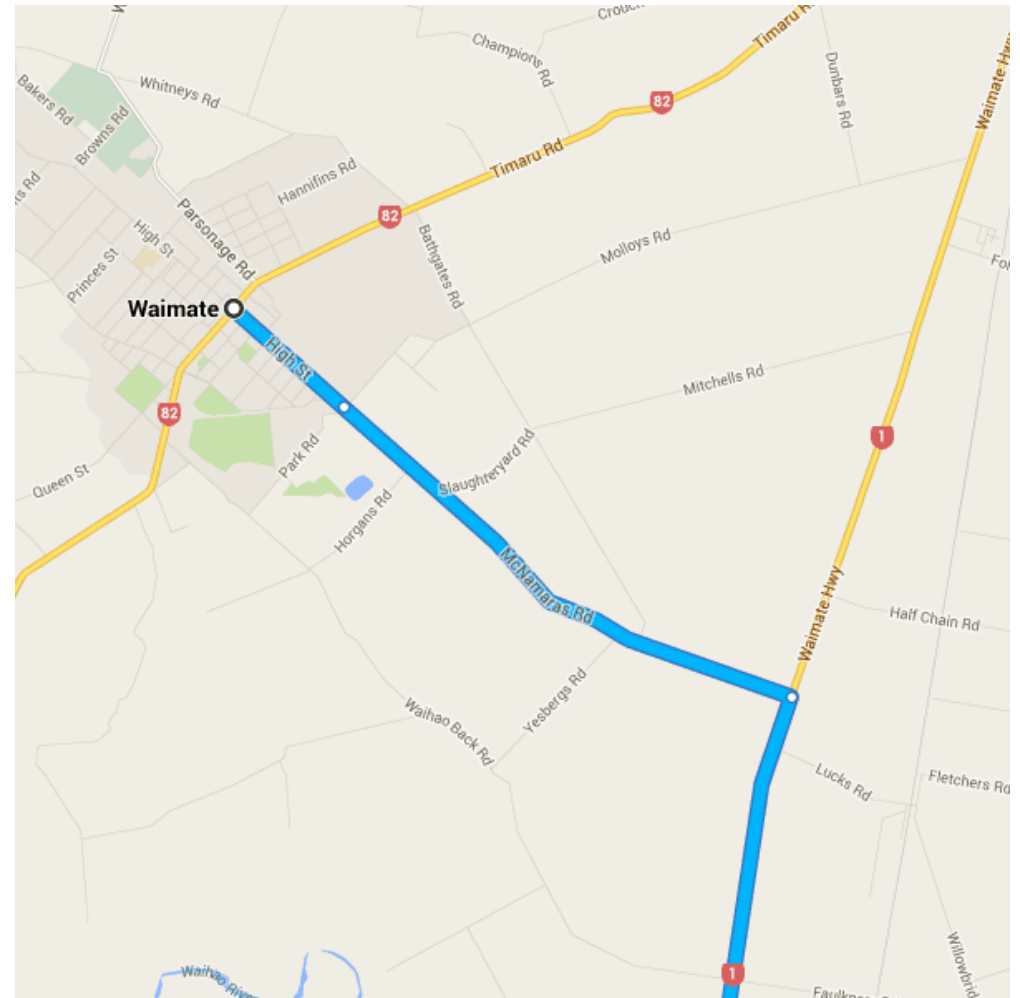
- ↑ 1. Head **southeast** on High St toward John St  


---

 1.2 km
- ↑ 2. Continue onto McNamaras Rd  


---

 4.4 km



↗ Turn right onto SH 1  


---

 43.1 km / 33 min

Take **Whitestone-Five Forks Rd, Kakanui Valley Rd, Tokarahi-Tapui Rd, Tokarahi-Duntroon Rd and Earthquake Rd to State Highway 83** in Duntroon

---

 50.7 km / 55 min

- 4. Slight right onto **Weston Rd** (signs for **Ngapara**)  


---

 2.2 km
- 5. Slight left onto **W View Dr**  


---

 900 m
- 6. Turn right onto **Main St**  


---

 350 m
- 7. Slight left to stay on **Main St**  


---

 450 m
- 8. Continue onto **Weston-Ngapara Rd**  


---

 3.2 km
- 9. Turn left onto **Whitestone-Five Forks Rd**  


---

 9.8 km
- 10. Turn right onto **Kakanui Valley Rd**  


---

 4.1 km
- 11. Turn left onto **Crown Hill Rd**  


---

 3.3 km
- 12. Turn right onto **Tokarahi-Tapui Rd**  


---

 8.7 km
- 13. Turn left onto **Tokarahi-Duntroon Rd**  


---

 5.4 km
- 14. Turn right onto **Livingstone-Duntroon Rd**  


---

 1.2 km
- 15. Turn left onto **Earthquake Rd**  


---

 6.7 km
- 16. Turn left to stay on **Earthquake Rd**  


---

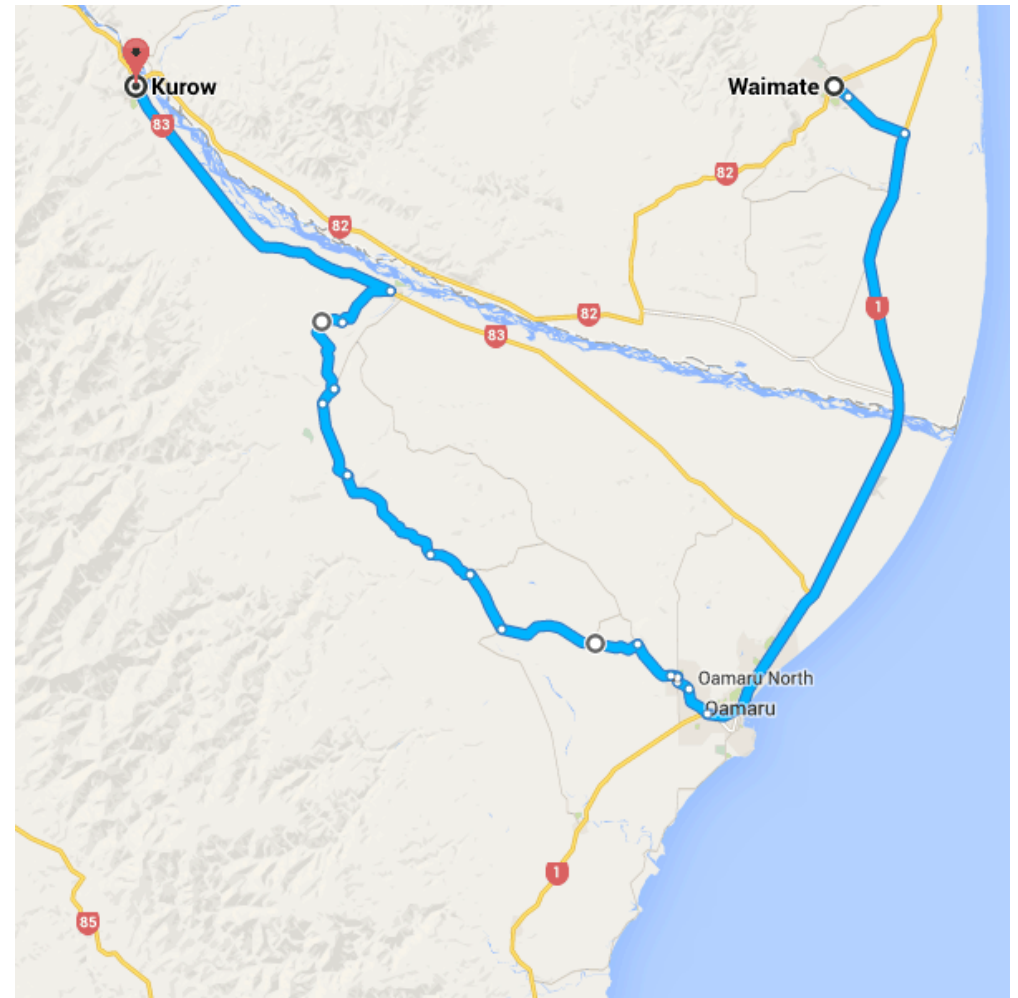
 4.4 km
- 17. Turn left onto **McKellar St**  


---

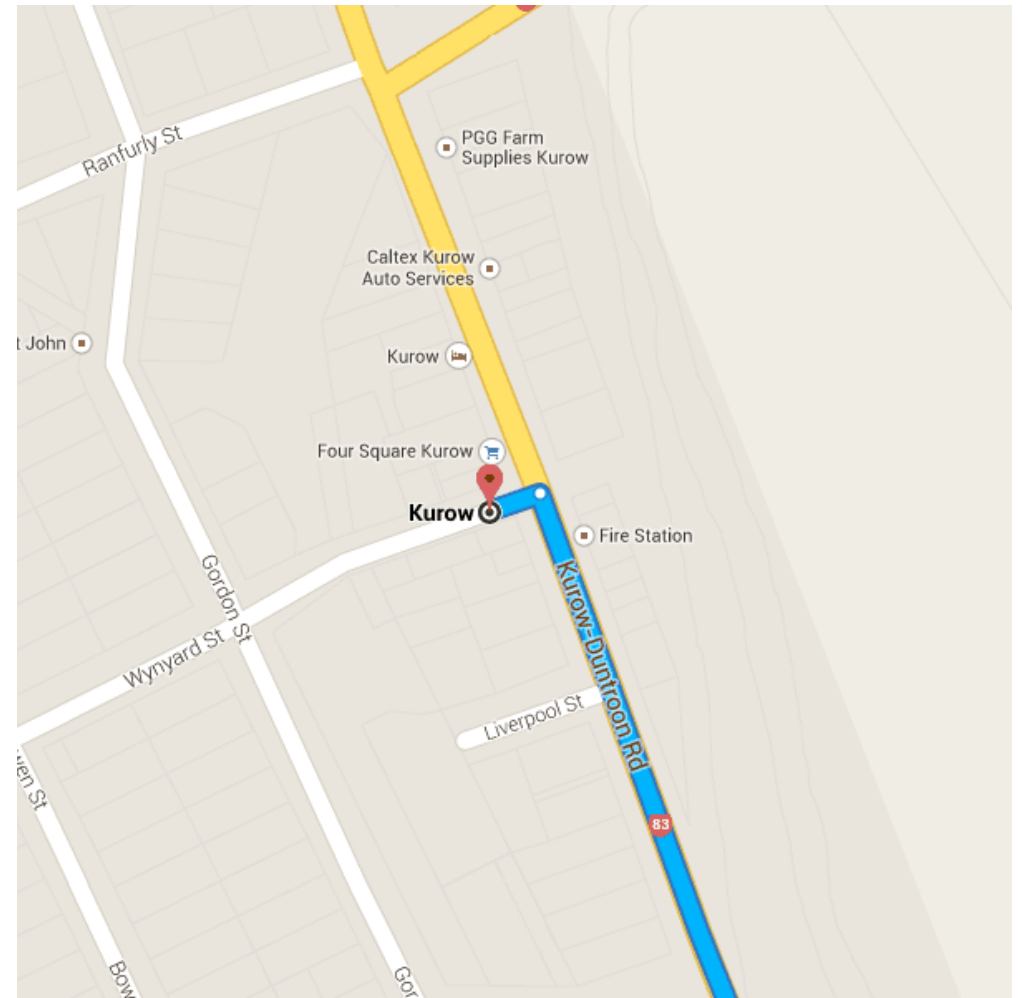
 16 m
- Turn left onto **State Highway 83**  


---

 22.4 km / 15 min
- Turn left onto **Wynyard St**



27 m / 9 s



## 📍 Kurow

These directions are for planning purposes only. You may find that construction projects, traffic, weather, or other events may cause conditions to differ from the map results, and you should plan your route accordingly. You must obey all signs or notices regarding your route.

Map data ©2014 Google