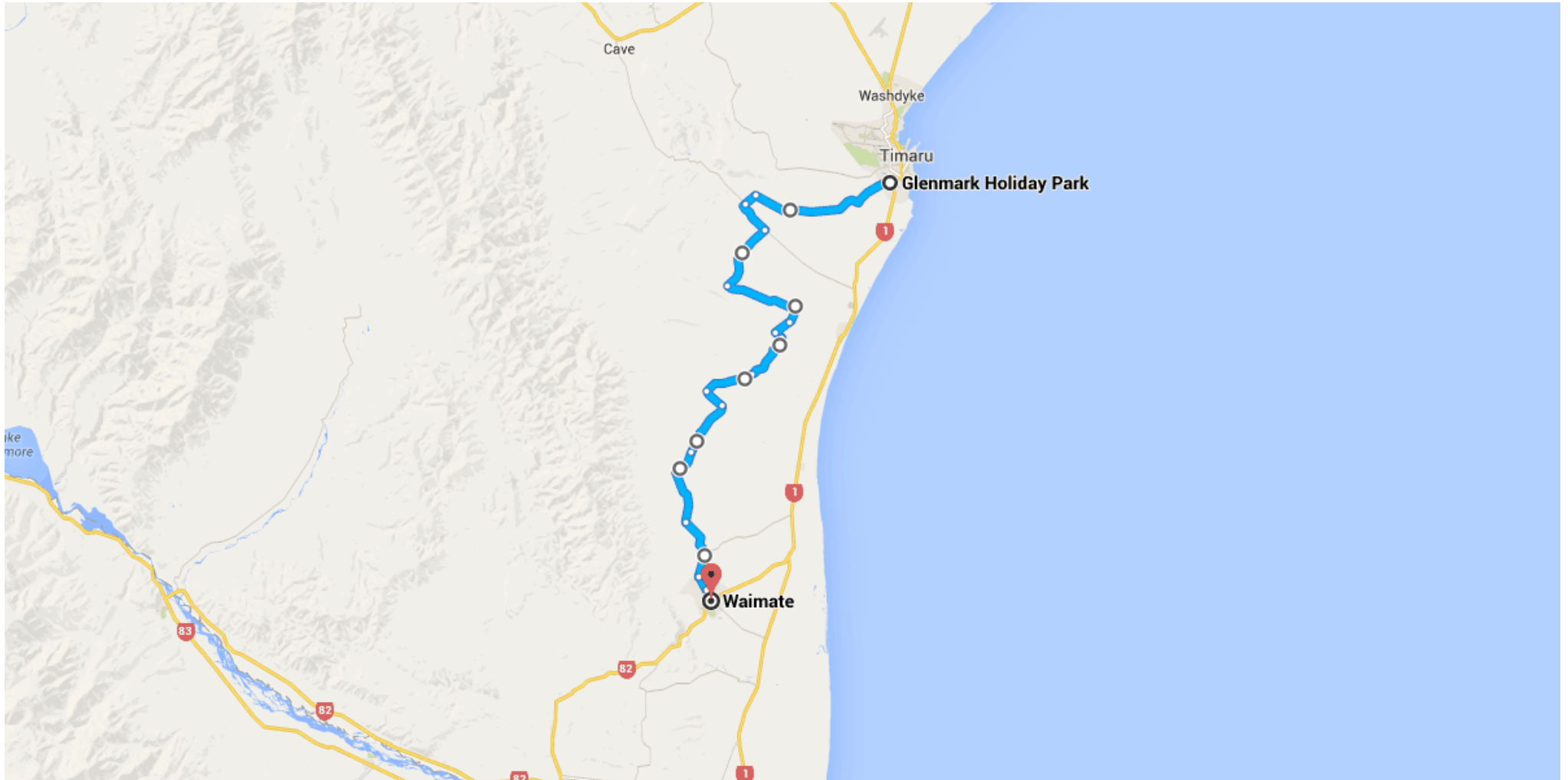




Directions from **Glenmark Holiday Park** to **Waimate**



○ **Glenmark Holiday Park**

30 Beaconsfield Rd, Fairview 7972

Follow **Beaconsfield Rd** to **Pareora River Rd** in Maungati

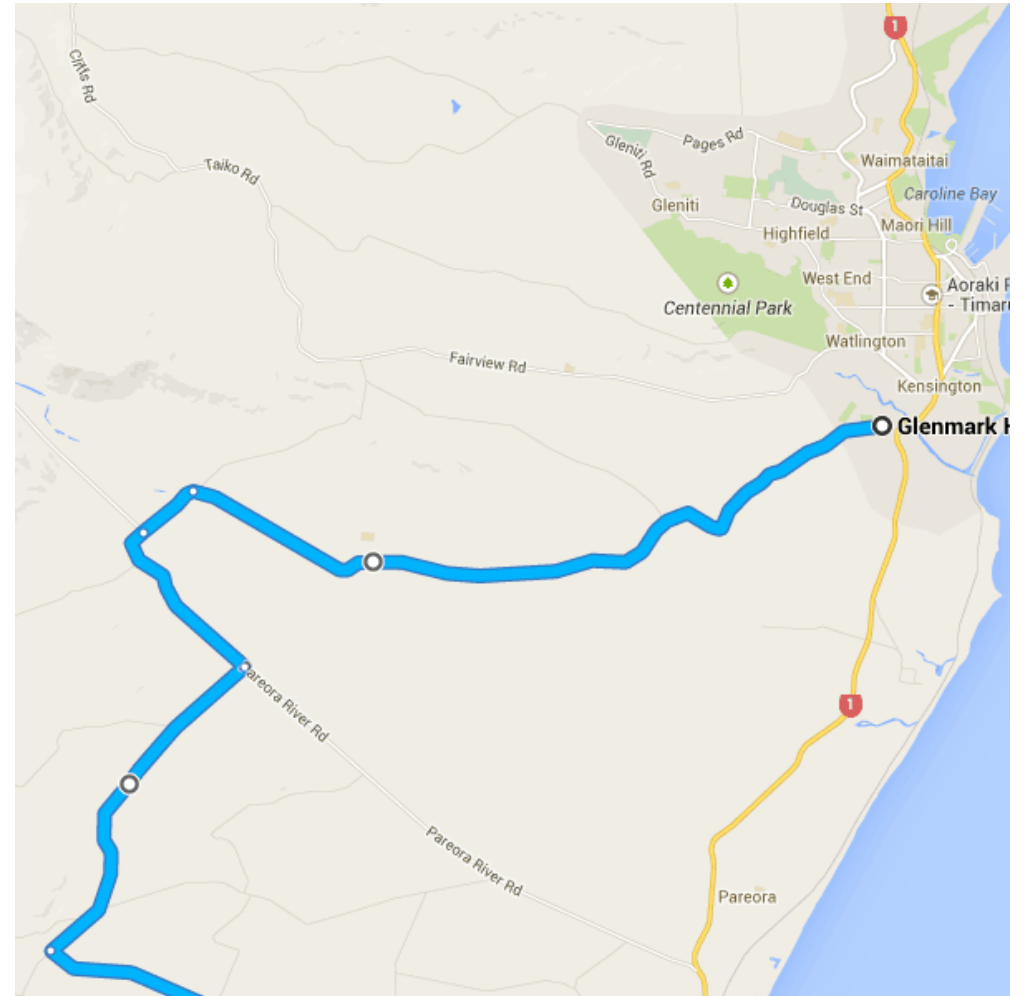
13.9 km / 21 min

↑ 1. Head west on **Beaconsfield Rd** toward **Rockdale Rd**

12.8 km

↙ 2. Slight left onto **Holme Station Rd**

1.1 km



Continue onto **Pareora River Rd**

↑ 3.1 km / 3 min

Continue on **Caird Rd**. Take **Lyalldale Middle Rd, Hillboro Rd, Tavistock Rd, Pakihi Rd** and **Waimate Hunter Rd** to **Whitneys Rd** in Waimate

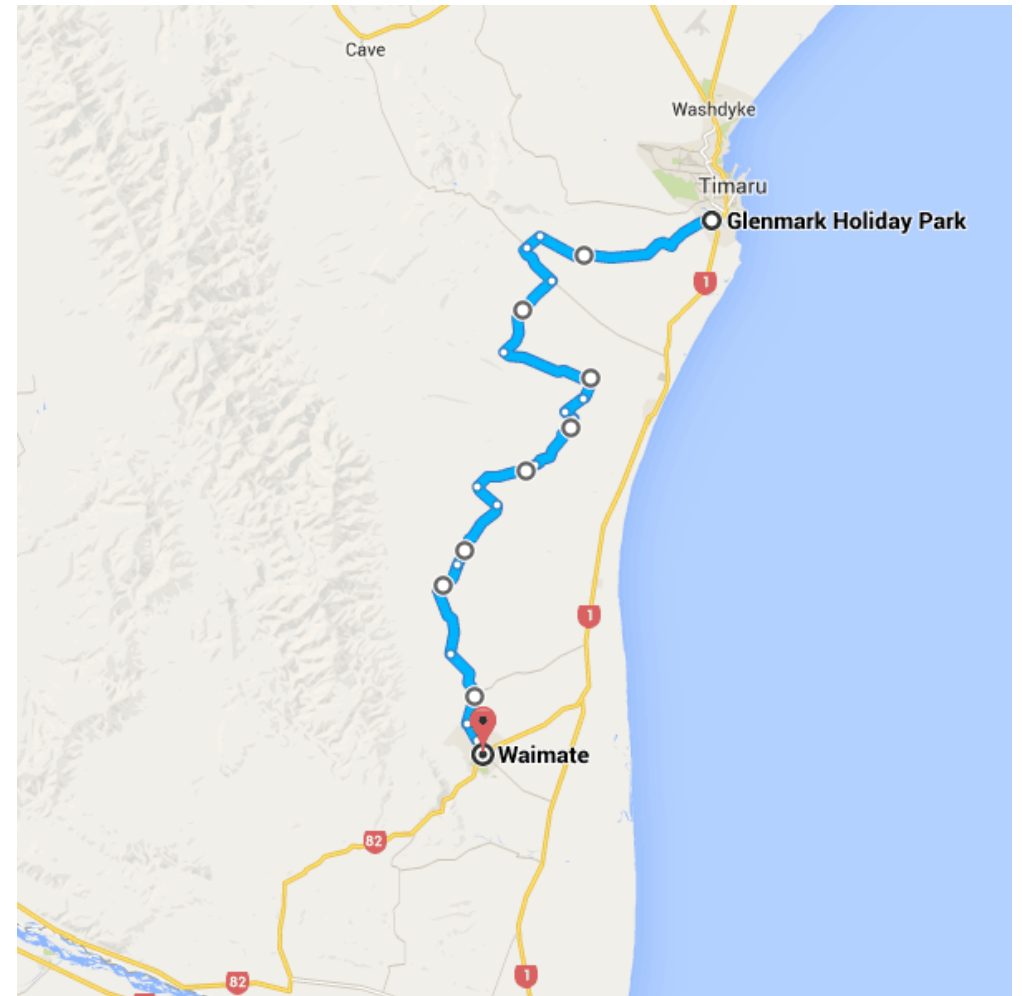
43.6 km / 1 h 15 min

- 4. Turn **right** onto Caird Rd
_____ 6.0 km
- 5. Turn **left** onto Lyalldale Middle Rd
_____ 6.1 km
- 6. Turn **right** onto Talbot Rd
_____ 1.5 km
- ↑ 7. Continue onto Grays Crossing Rd
_____ 1.5 km
- 8. Turn **left** onto Otaio River Rd
_____ 750 m
- 9. Take the 1st **right** onto Hillboro Rd
_____ 4.5 km
- ↑ 10. Continue onto Tavistock Rd
_____ 4.2 km
- 11. Turn **left** onto Teschemaker Valley Rd
_____ 1.9 km
- 12. Take the 2nd **right** onto Pakihi Rd
_____ 4.9 km
- ↑ 13. Continue onto Waimate Hunter Rd
_____ 2.2 km
- 14. Turn **left** to stay on Waimate Hunter Rd
_____ 4.5 km
- 15. Turn **left** to stay on Waimate Hunter Rd
_____ 5.5 km

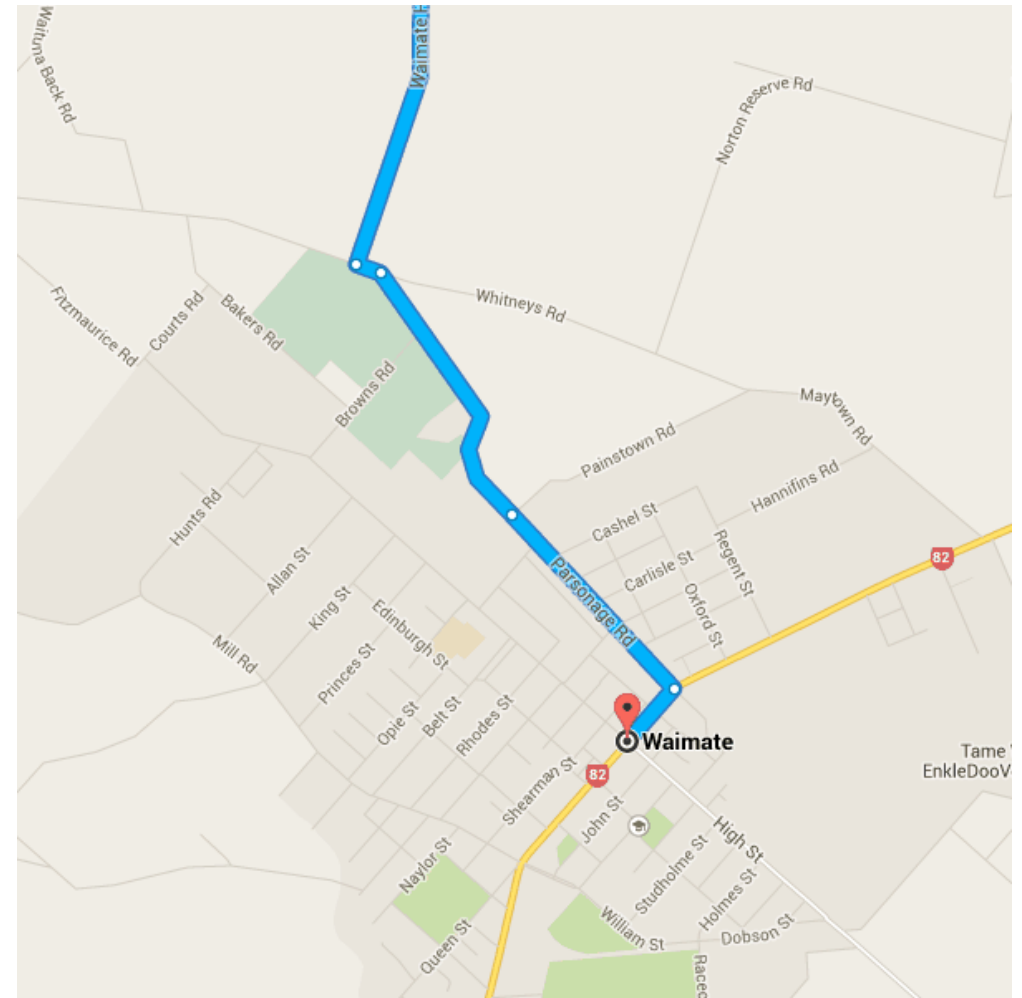
Take Upper Parsonage Rd and Parsonage Rd to State Highway 82

_____ 2.6 km / 5 min

- 16. Turn **left** onto Whitneys Rd
_____ 100 m



-
-
-



📍 Waimate

These directions are for planning purposes only. You may find that construction projects, traffic, weather, or other events may cause conditions to differ from the map results, and you should plan your route accordingly. You must obey all signs or notices regarding your route.

Map data ©2014 Google